WELLER CARTOGRAPHIC SERVICES LTD.

Is pleased to continue its efforts to provide map information on the internet for free but we are asking you for your support if you have the financial means to do so?

If enough users can help us, we can update our existing material and create new maps.

We have joined PayPal to provide the means for you to make a donation for these maps. We are asking for $5.00 per map used but would be happy with any support.

Weller Cartographic is adding this page to all our map products. If you want this file without this request please return to our catalogue and use the html page to purchase the file for the amount requested.

click here to return to the html page

If you want a file that is print enabled return to the html page and purchase the file for the amount requested.

click here to return to the html page

We can sell you Adobe Illustrator files as well, on a map by map basis please contact us for details.

click here to reach weller@axion.net

If enough interest is generated by this request perhaps, I can get these maps back into print as many users have asked.

Thank you for your support,
Angus

City Scape

THE CITY GUIDE AND MAP OF

Tokyo

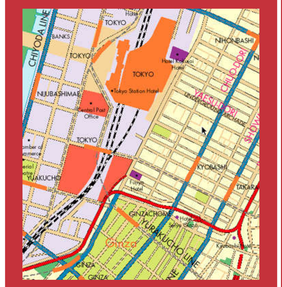

Weller 20101

WELLER CARTOGRAPHIC SERVICES LTD.'S

Tokyo

Mountain High Maps™Copyright © 1993 Digital Wisdom, Inc.
additional painting by Weller Cartographic Services Ltd., 1998

Other titles created by
Weller Cartographic Services Ltd. are
Beijing, The Forbidden City, Shanghai, Mongolia,
Rio de Janeiro, Honduras, Nicaragua, El Salvador,
Prince Edward Island and others
for more information on
Weller Cartographic Services Ltd. and our
products visit our store on the World Wide Web at
www.mapmatrix.com
e-mail us at weller@axion.net
or write or call us at
2960 Cosgrove Crescent,
Nanaimo,
British Columbia, Canada,
V9S 3P8

Publisher's enquires accepted.

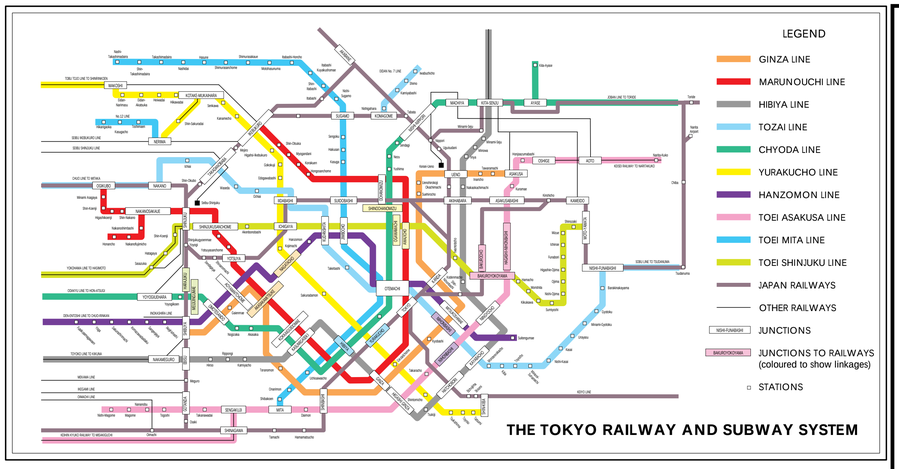

THE TOKYO RAILWAY AND SUBWAY SYSTEM

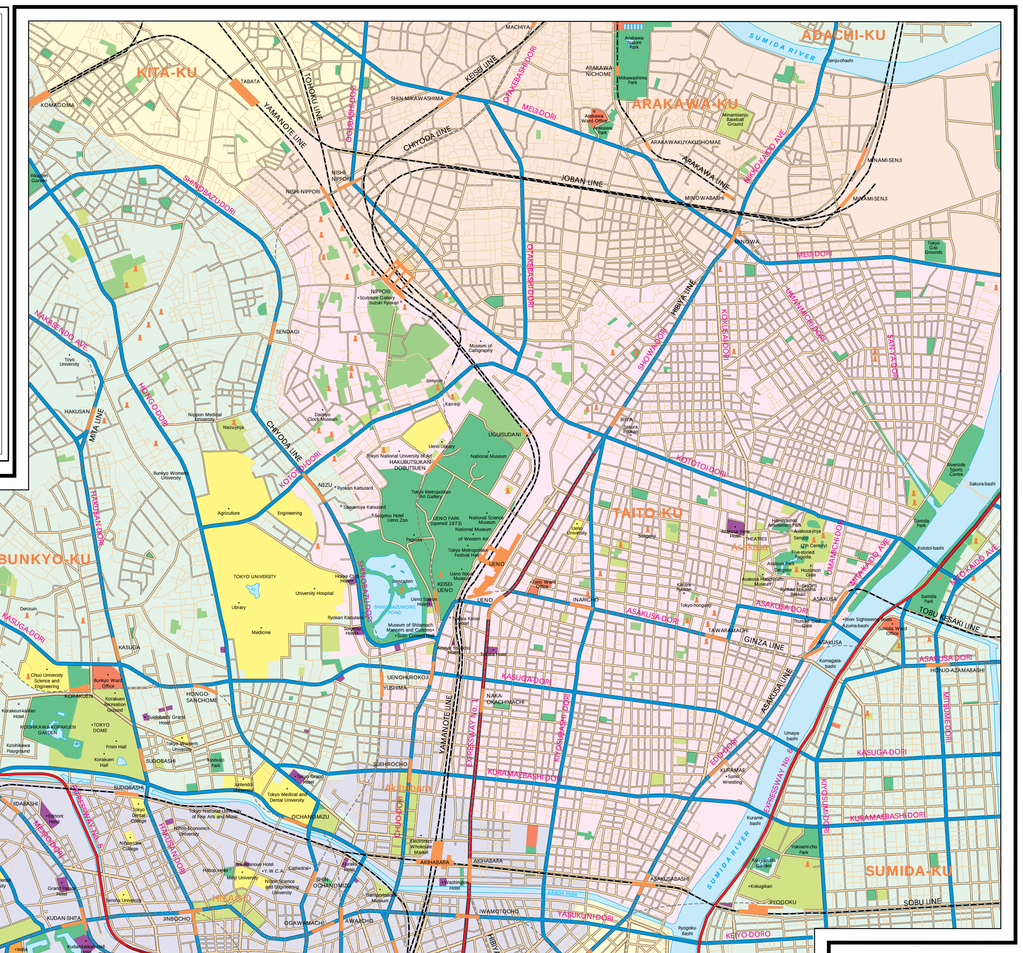

LEGEND

- Government
- Site of Interest
- Park
- Education
- Hotel
- Embassy
- Embassy
- Major Station
- Station
- Plaza
- Temple or Shrine
- Freeway
- Major Avenue
- Avenue
- Primary Road
- Road
- Lane
- Railroad
- Subway

SCALE: 1:15,000 at 100% view

0 — 1 kilometre

0 — 1 mile

©Weller Cartographic Services Ltd.
2960 Cosgrove Crescent, Nanaimo,
British Columbia, Canada, V9S 3P8

This map was created entirely on an Apple Macintosh tsi.
17 megabytes of RAM was added along with a Daystar 50 MHz Powercahe with a Math Chip. Adobe Illustrator 3.2 was used as the drawing software. An Abason 300/colour scanner using Adobe Photoshop 2.5 was used to create the map templates from the manuscripts

Notes on Tokyo

Westerns who intend to travel in Tokyo are advised to learn some Kanji, the basic Japanese script. Romanized words are often used in places like the subways but they are usually much smaller than the Kanji words and thus difficult to locate quickly.

The best way to find your way around Tokyo is as the guest of a resident.

The information on this map is as accurate as possible. However, urban environments change rapidly with new roads and stores opening and old ones closing. Telephone exhanges can be changed. If you find significant changes could you please inform us through the Publisher.

EMBASSY PHONE NUMBERS

Australia	453-0251
Austria	451-8281
Belgium	262-0191
Canada	408-2101
China	446-6781
Denmark	496-3001
Finland	583-7790
France	437-0171
Germany	437-0151
Greece	403-0871
India	262-2391
Indonesia	441-4201
Ireland	263-0695
Italy	453-5291
Korea	452-7611
Malaysia	463-0241
Netherlands	431-5126
New Zealand	460-8711
Norway	440-2611
Pakistan	454-4862
Philippines	496-2731
Russia	583-4224
Singapore	586-9111
Spain	583-8531
Sri Lanka	585-7431
Sweden	582-6981
Switzerland	473-0121
Taiwan	434-1181
Thailand	441-7352
United Kingdom	265-5511
United States of America	583-7141